









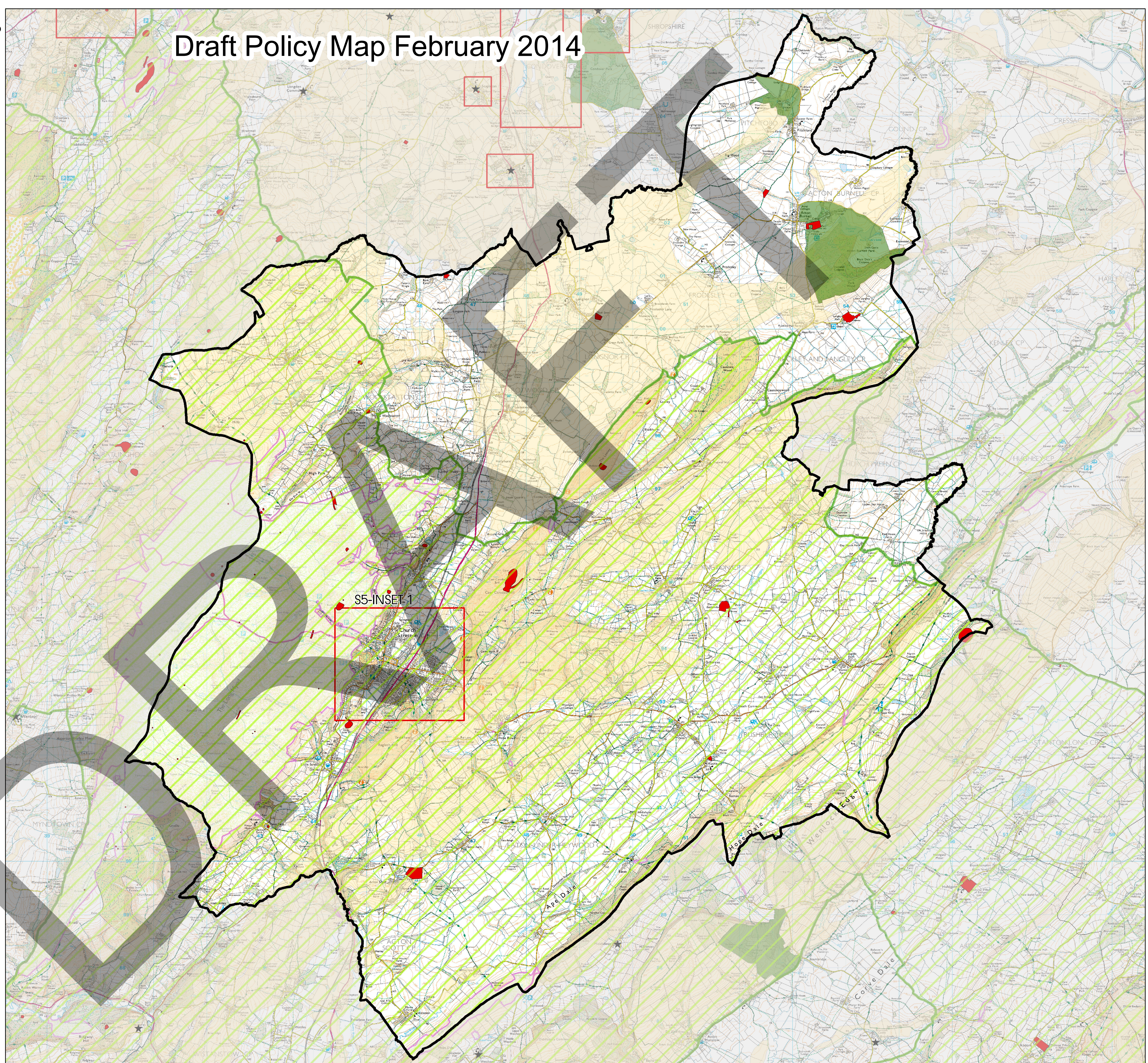


Draft Policy Map February 2014


Key




-  AONB
-  Scheduled Ancient Monument
-  Inset
-  RAMSAR
-  SAC
-  SSSI
-  Registered Parks
-  Mineral Safeguarding Area

© Crown copyright and database rights 2013
Ordnance Survey 100049049



SHROPSHIRE COUNCIL POLICY MAP
S5: Church Stretton Area
S5-INSET 1



- Key**
-  Housing
 -  Employment
 -  Protected Employment Area
 -  Scheduled Ancient Monument
 -  Conservation Area
 -  Town Centre
 -  Development Boundary
 -  AONB
 -  SSSI

© Crown copyright and database rights 2014
Ordnance Survey 100049049

